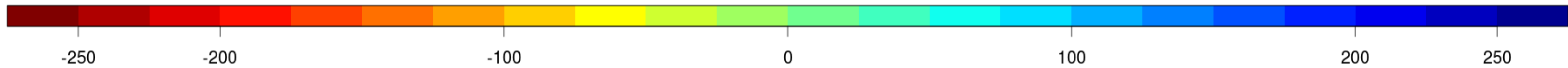
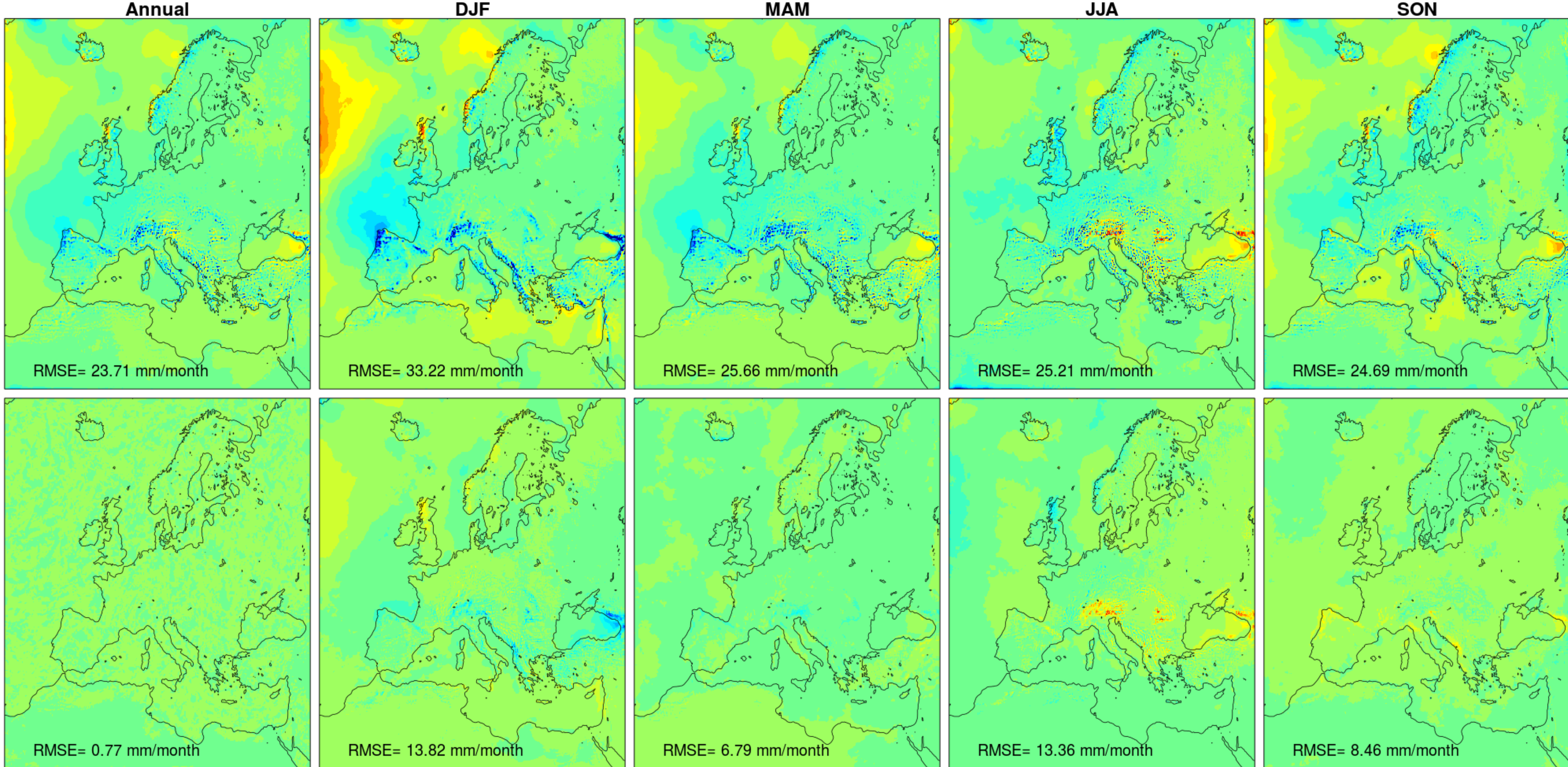


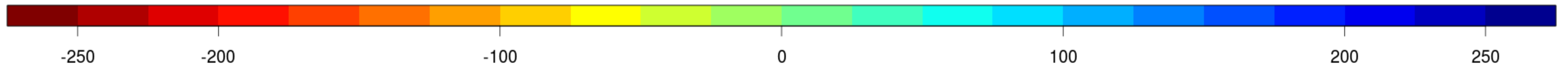
Precipitation bias [mm/month] | Top: Raw | Bottom: Bias-corrected (METNO-QMAP-MESAN-1989-2010)



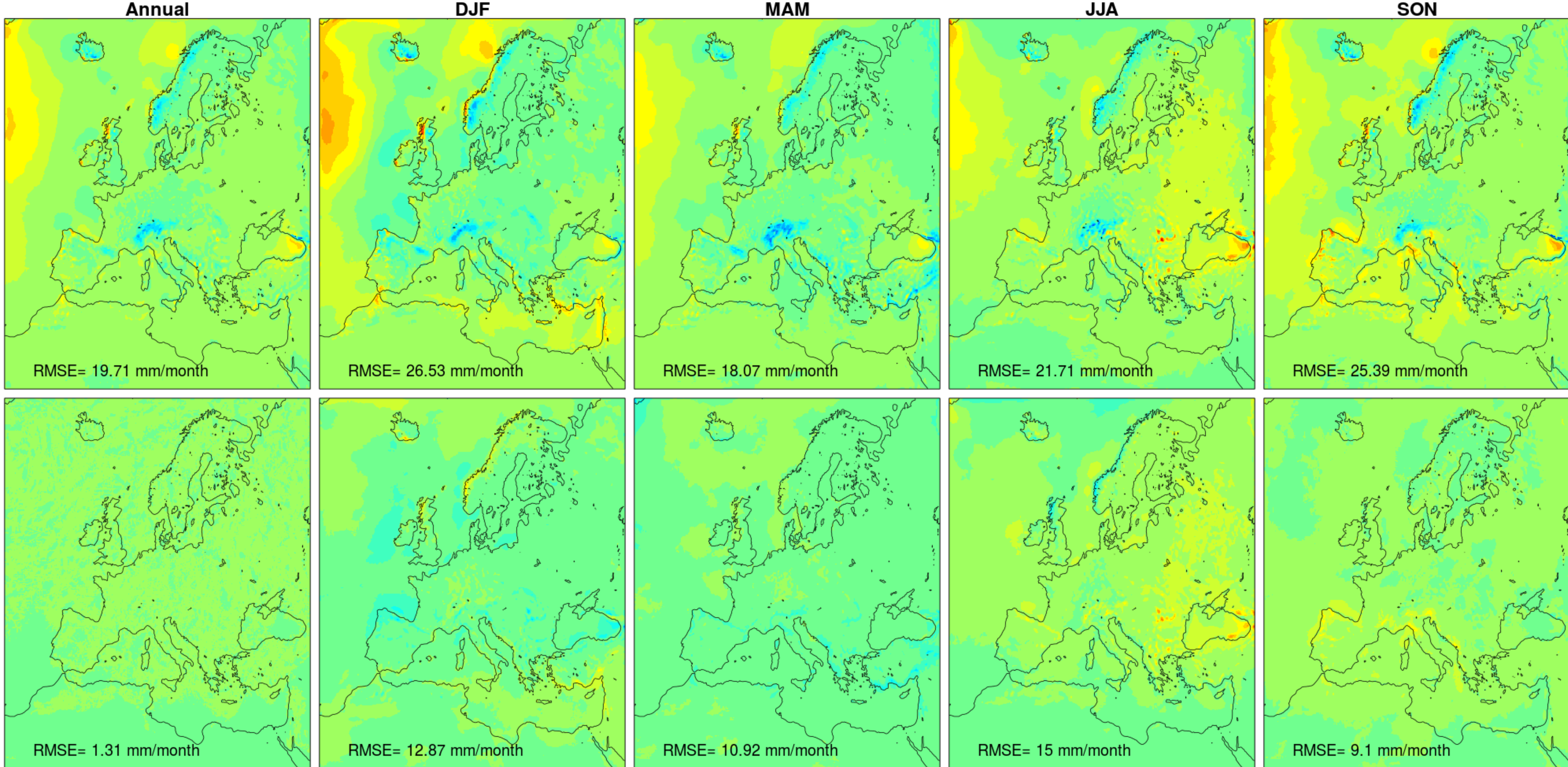
CLMcom-CCLM4-8-17 driven by CNRM-CERFACS-CNRM-CM5\_historical\_r1i1p1



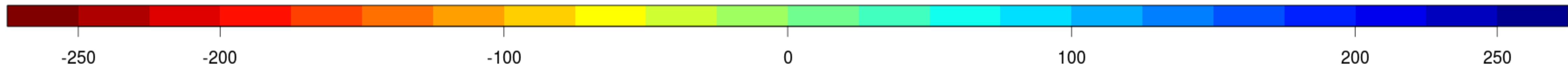
Precipitation bias [mm/month] | Top: Raw | Bottom: Bias-corrected (METNO-QMAP-MESAN-1989-2010)



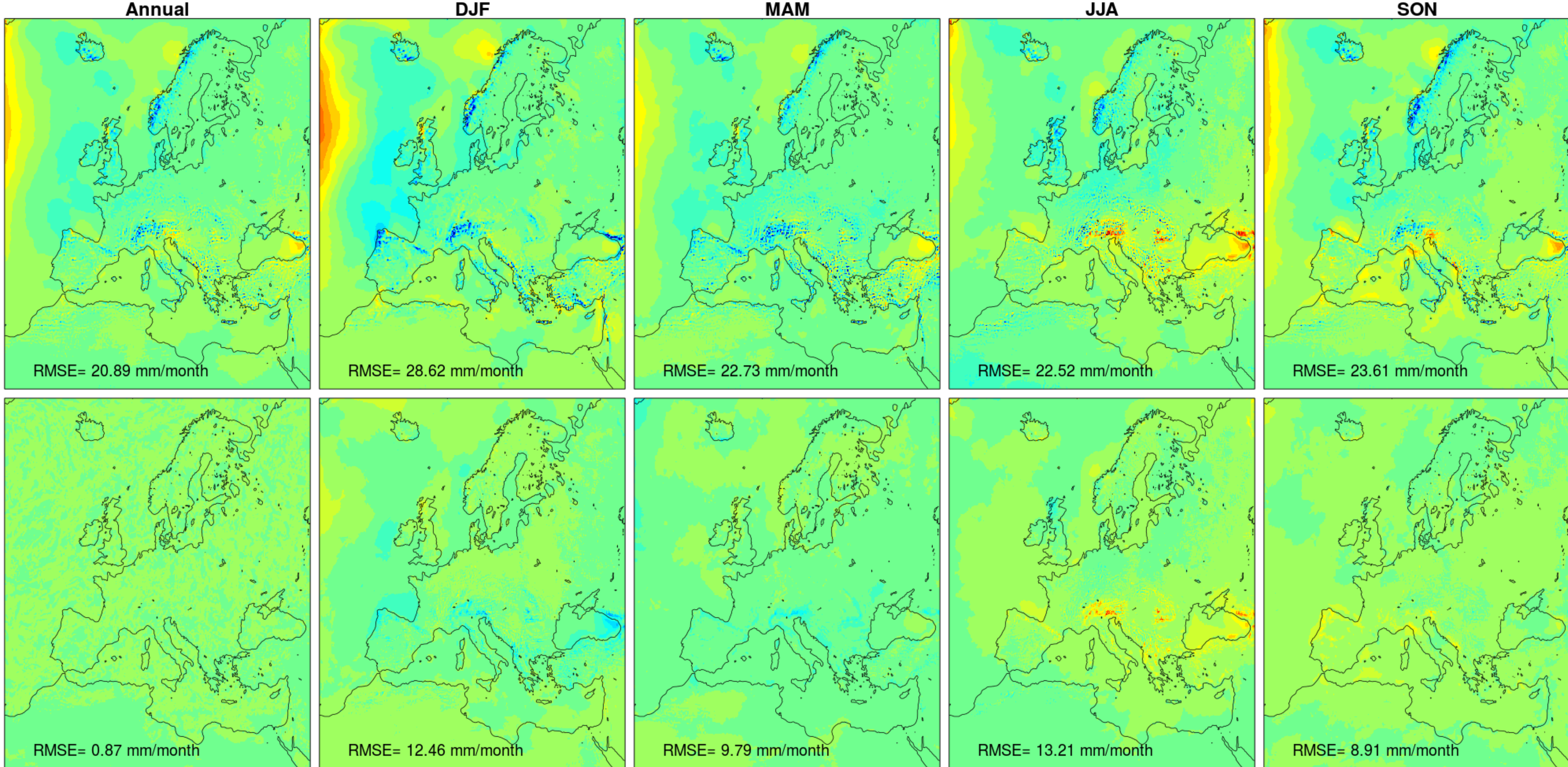
SMHI-RCA4 driven by CNRM-CERFACS-CNRM-CM5\_historical\_r1i1p1



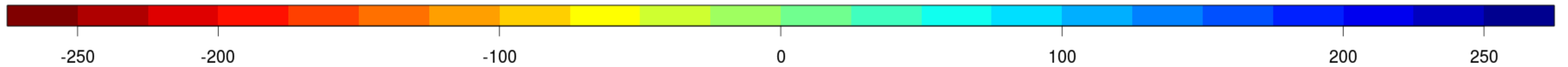
Precipitation bias [mm/month] | Top: Raw | Bottom: Bias-corrected (METNO-QMAP-MESAN-1989-2010)



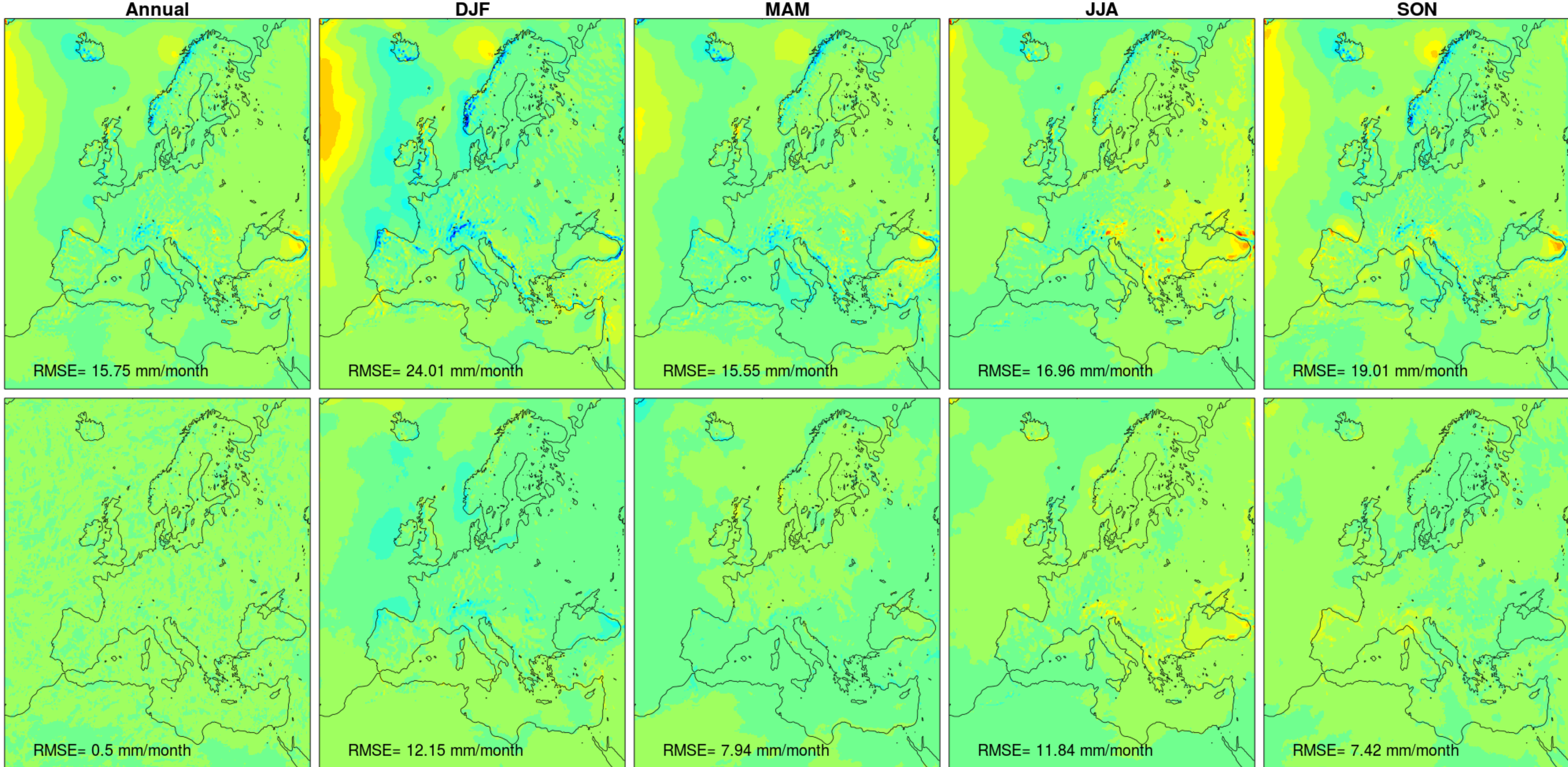
CLMcom-CCLM4-8-17 driven by ICHEC-EC-EARTH\_historical\_r12i1p1



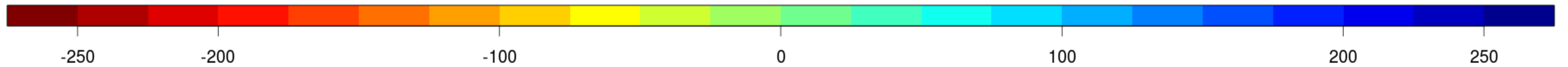
Precipitation bias [mm/month] | Top: Raw | Bottom: Bias-corrected (METNO-QMAP-MESAN-1989-2010)



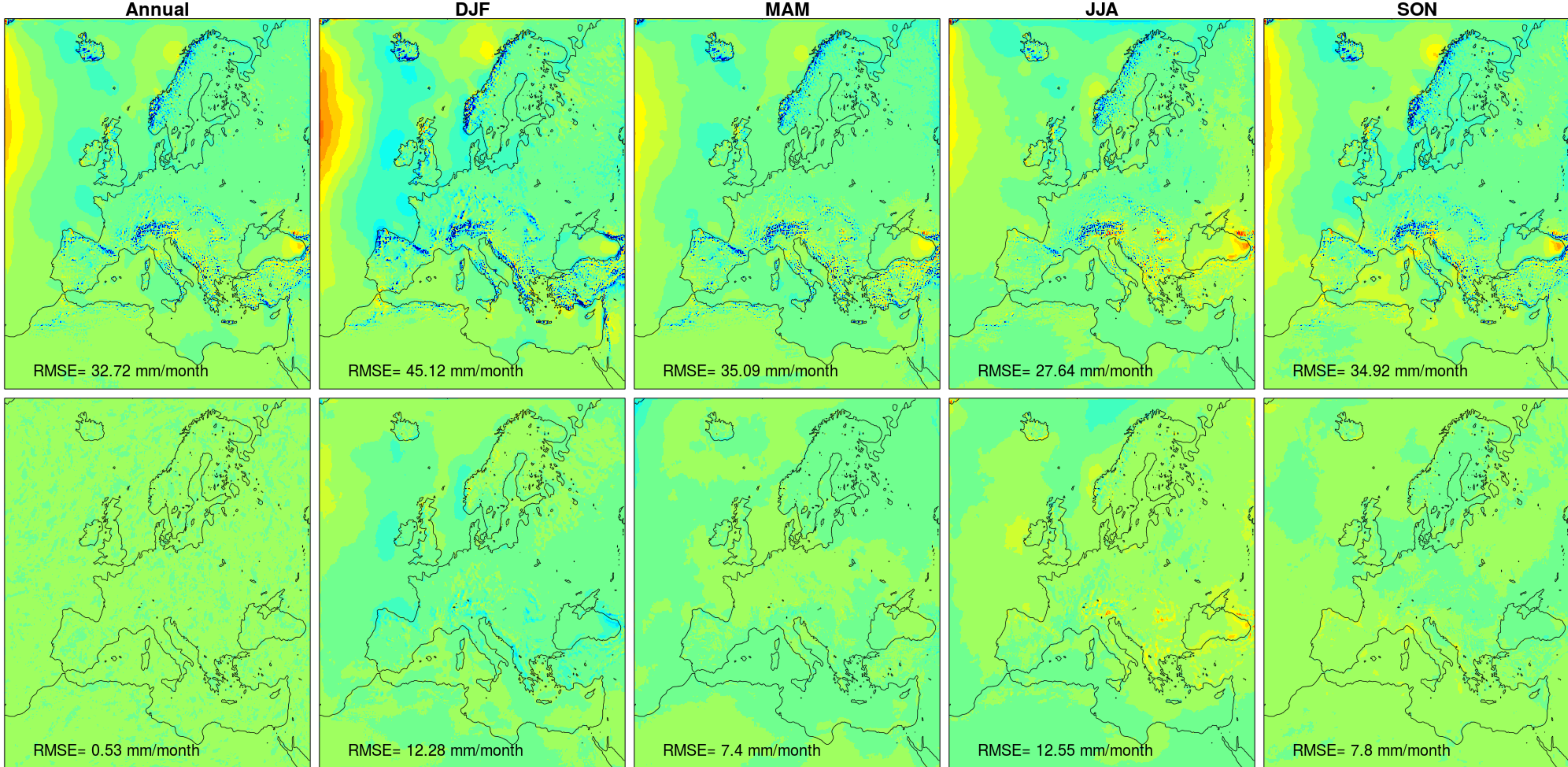
SMHI-RCA4 driven by ICHEC-EC-EARTH\_historical\_r12i1p1



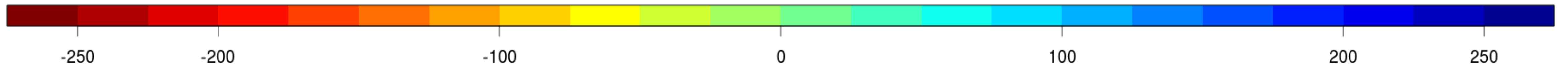
Precipitation bias [mm/month] | Top: Raw | Bottom: Bias-corrected (METNO-QMAP-MESAN-1989-2010)



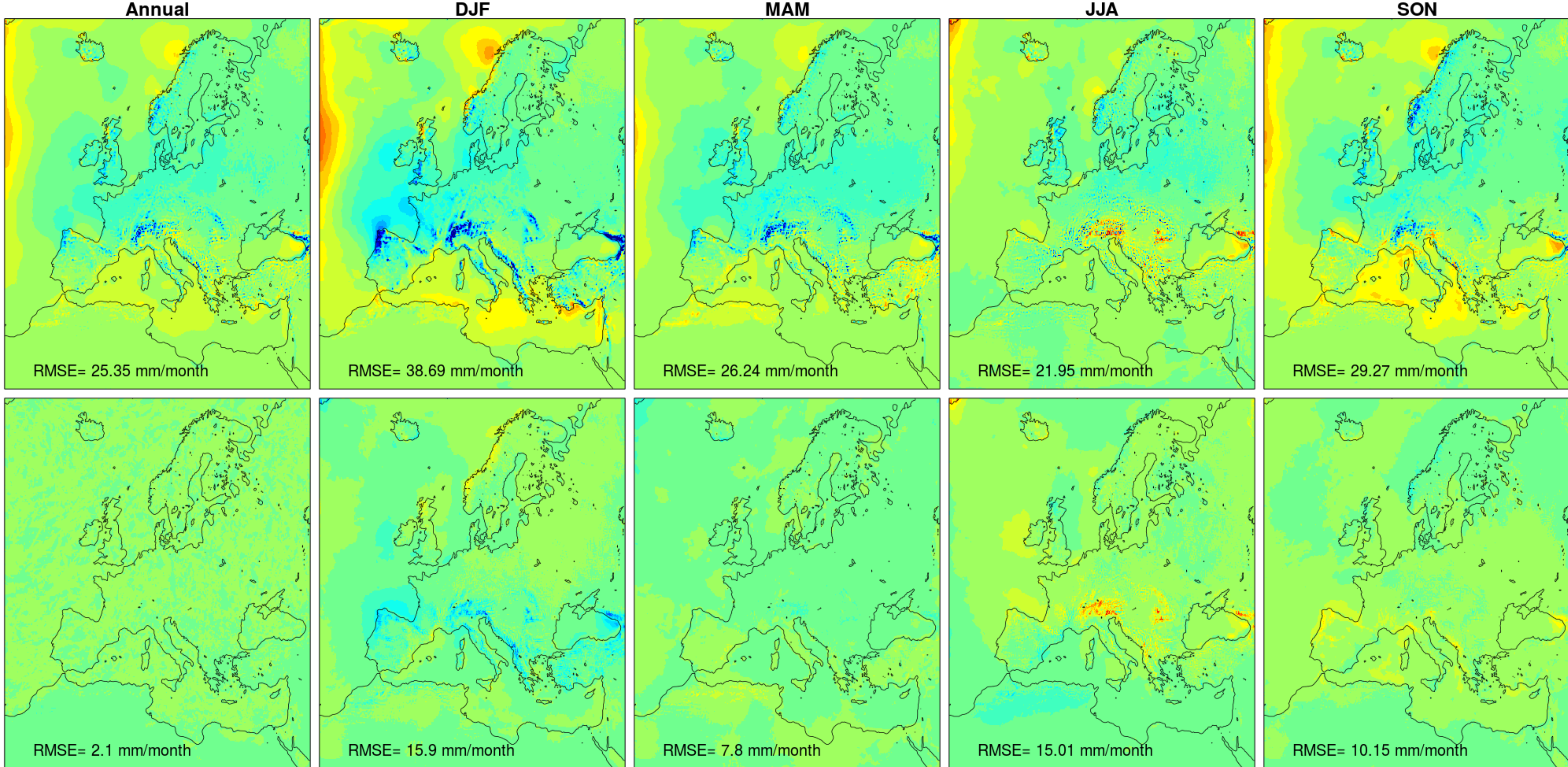
KNMI-RACMO22E driven by ICHEC-EC-EARTH\_historical\_r1i1p1



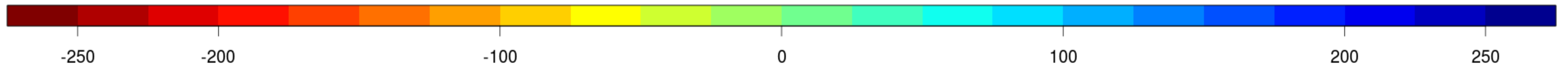
Precipitation bias [mm/month] | Top: Raw | Bottom: Bias-corrected (METNO-QMAP-MESAN-1989-2010)



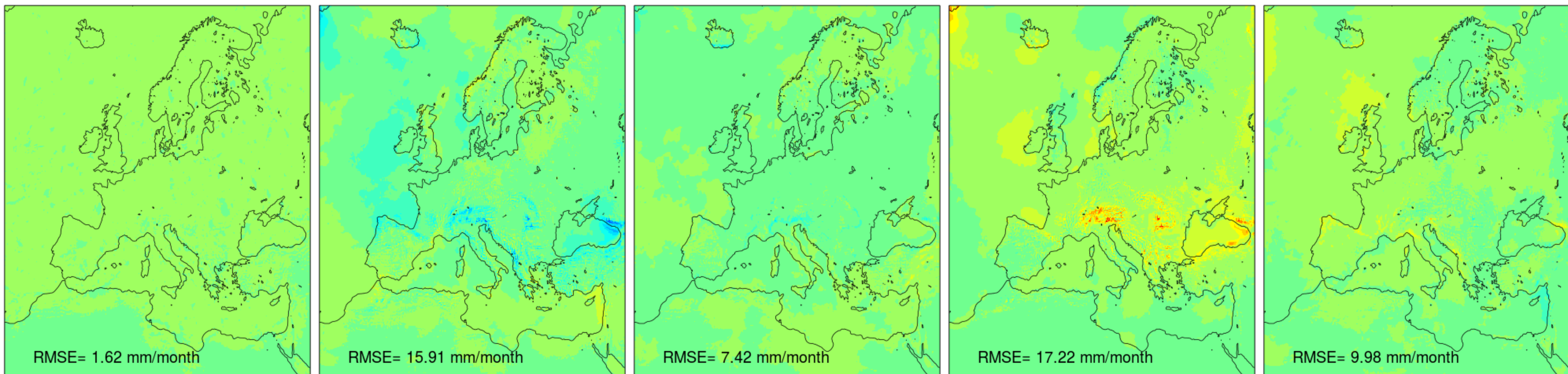
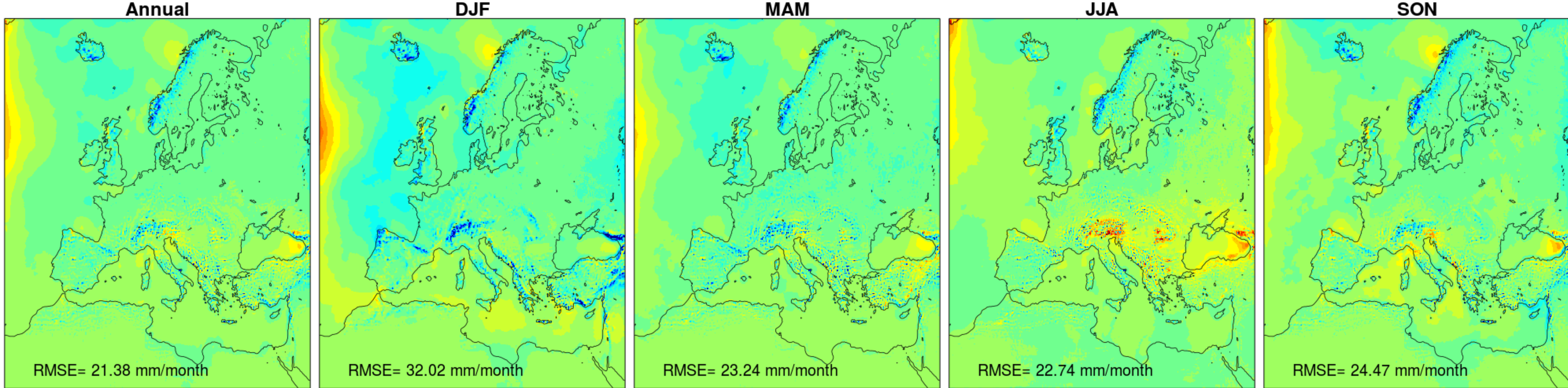
DMI-HIRHAM5 driven by ICHEC-EC-EARTH\_historical\_r3i1p1



Precipitation bias [mm/month] | Top: Raw | Bottom: Bias-corrected (METNO-QMAP-MESAN-1989-2010)



SMHI-RCA4 driven by IPSL-IPSL-CM5A-MR\_historical\_r1i1p1

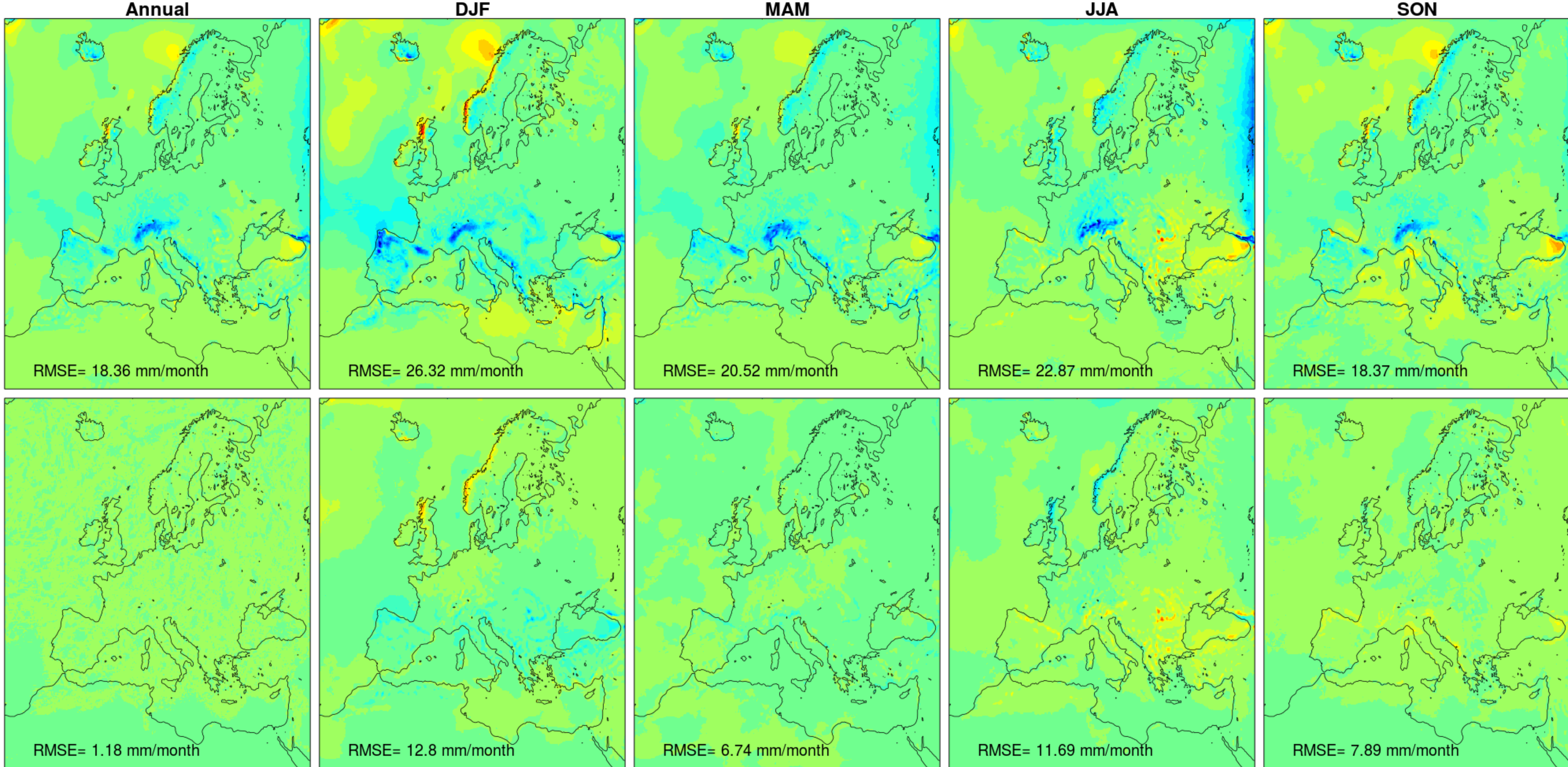


Precipitation bias [mm/month] | Top: Raw | Bottom: Bias-corrected (METNO-QMAP-MESAN-1989-2010)

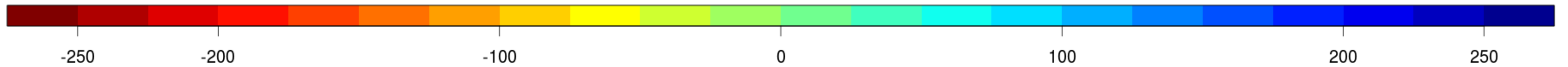


SMHI-RCA4 driven by MOHC-HadGEM2-ES\_historical\_r1i1p1

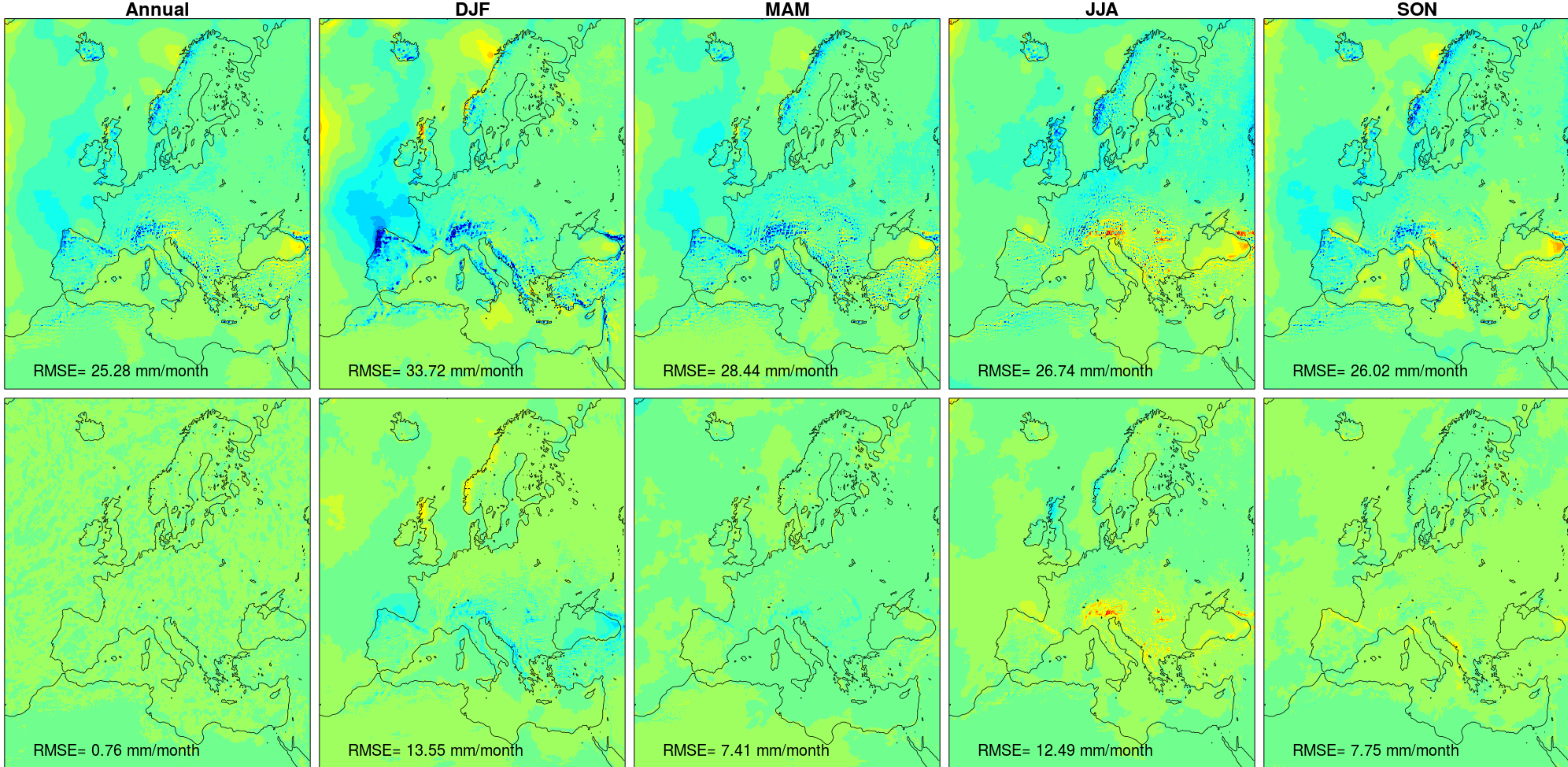




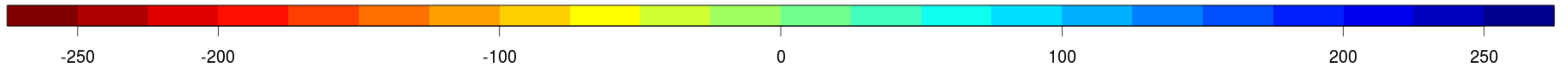
Precipitation bias [mm/month] | Top: Raw | Bottom: Bias-corrected (METNO-QMAP-MESAN-1989-2010)



CLMcom-CCLM4-8-17 driven by MPI-M-MPI-ESM-LR\_historical\_r1i1p1



Precipitation bias [mm/month] | Top: Raw | Bottom: Bias-corrected (METNO-QMAP-MESAN-1989-2010)



SMHI-RCA4 driven by MPI-M-MPI-ESM-LR\_historical\_r1i1p1